





Name	Address	Physical Description	Picture
Father Fagan Park	Sixth Ave. btwn Prince & Spring Sts.	Small area bordered by sidewalks and two streets. The majority of the space is paved with decorative brick. A few benches are provided. Small shrubs are present in planters. A few shade trees are present.	


Name	Address	Physical Description	Picture
Fiorello La Guardia Park	La Guardia Pl. btwn Bleecker & W. 3 rd Sts	Small area between a road and commercial buildings. The area is mostly paved with concrete and decorative brick. The area is improved by benches, a few landscaped areas, and a statue. This is a busy area that is also a visual enhancement for the stores and a thoroughfare for passerby.	 A photograph of an urban plaza area. In the foreground, the back of a white van is visible, with 'KRATOS' and 'LIFE SAFETY' printed on it. A person with a backpack is walking across the plaza. In the background, there are several trees, a Citibank building, and other commercial structures. The plaza is paved with concrete and decorative brick. There are benches and a trash can visible.

Name	Address	Physical Description	Picture
Mercer Playground	Mercer St. btwn Houston & W. 4 th Sts.	Playground with adjacent partly paved, partly grass-covered space. Shade trees are present.	 A photograph of Mercer Playground. The image shows a fenced-in area with a black metal fence. Inside the fence, there are several trees, a person sitting on a bench, and a utility pole. The playground is surrounded by a sidewalk and a street. The scene is captured in bright daylight with shadows cast on the ground.

Name	Address	Physical Description	Picture
Green Street	Mercer St. btwn W. 3rd & W. 4 th Sts.	<p>Open space in front of a commercial building. Primarily paved, but landscaped areas, shade trees lining road, and benches are available. Appears to have pedestrian traffic from sidewalk to building behind the open space.</p>	


Name	Address	Physical Description	Picture
Albert's Garden	16-18 E 2nd St	Small area that is sandwiched between two buildings. Access is limited by a fence and gate. Area includes shade trees, landscaped area, and perimeter benches.	


Name	Addresses	Physical Description	Picture
Liz Christy Garden	East Houston Street between Second Avenue and Bowery	Open to the public part of the day; access is controlled by a fence that surrounds the garden. Landscaped areas and shade trees are present.	 <p>The photograph shows the entrance to Liz Christy Garden. A black metal fence with a sign that reads "LIZ CHRISTY GARDEN" and a logo is visible. A path leads into the garden area, which is surrounded by trees and foliage. The ground is covered with fallen yellow leaves. A "Google" watermark is visible at the bottom center of the image.</p>

Name	Addresses	Physical Description	Picture
First Street Garden	48 E 1 st St	Unpaved area that has minimal green growth. A tree and a few shrubs are available. A mural is visible at the far end of the space.	 A photograph showing an unpaved garden area. On the right side, there is a long wall covered in a vibrant, multi-colored mural with abstract and geometric patterns. The ground is dirt and gravel, with some sparse green plants and shrubs. In the background, there are several multi-story buildings, including one with a prominent red and white facade. The scene is captured from a low angle, looking down the length of the garden. A "Google" watermark is visible in the bottom right corner of the image.

Name	Addresses	Physical Description	Picture
Miracle Garden	194-196 E 3rd St	Small area that includes shade trees, landscaping, a short walking trail, and benches.	 A photograph showing an outdoor area with a blue bench, a large tree, and a brown tarp-covered object. The scene is outdoors, possibly a garden or courtyard, with a brick building visible in the background. The word "Google" is visible in the bottom right corner of the image.

Name	Addresses	Physical Description	Picture
Hope Garden	193 E 2nd St.	Small area that is sandwiched between two buildings. The area has shade trees. Access is controlled by gate and fence.	 A photograph showing a small, fenced-in garden area. The garden is situated between two buildings. A chain-link fence runs across the middle of the frame, with a gate. To the left of the gate is a small tree in a blue pot. To the right, a black car is parked. A sign on the fence reads "NO DUMPING". The background shows more trees and a building.

Name	Addresses	Physical Description	Picture
Dorothy Strelsin Memorial Garden	174 Suffolk St	Small area that is sandwiched between two buildings. The area has shade trees, landscaped areas, and plots for community gardening. Access is controlled by gate and fence.	 A photograph showing a small, fenced-in garden area. In the foreground, the front of a white SUV is visible. Behind it is a black metal fence with several signs attached, including a red "No Smoking No Pets" sign and a white sign with text. The garden is located between a brick building on the left and a light-colored building on the right. There are trees and bushes within the fenced area. The word "Google" is visible in the bottom right corner of the image.

Name	Addresses	Physical Description	Picture
Children's Magical Garden	131 Stanton St.	Open space with limited access, controlled by the presence of a fence. The garden has a number of displays and offers shade trees but minimal landscaping and grass-covered area.	 A photograph of the Children's Magical Garden, a fenced-in area with trees, a blue play structure, and a large white ghost decoration with a jack-o'-lantern head. A sign on the fence reads "CHILDREN'S MAGICAL GARDEN".

Name	Addresses	Physical Description	Picture
LaGuardia Corner Community Garden	511 La Guardia Pl.	Small garden with landscaping and shade trees. Public access via gate in fence.	